








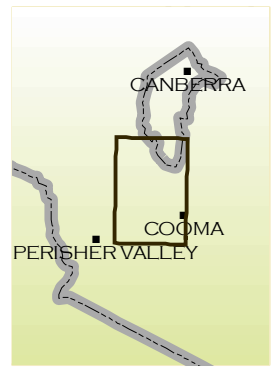




SQUATTER'S RUNS AND HOMESTEADS 1885

-  HOMESTEAD
-  HUT/OUTSTATION
-  YARDS
-  LAKES
-  DAMS AND RESERVOIRS
-  RIVERS
-  STATE BOUNDARIES
-  NATIONAL PARKS AND RESERVES
-  AREA AMBIGUOUS



Map Projection: GDA 1984
Scale: 1: 350 000 (A4 page)

State Boundaries, reserves, dams, roads and towns are modern and are shown for reference purposes only.

